

DESERT EXPLORERS

No. 176 Nov. 2010

4WD SECTION OF THE MOJAVE RIVER VALLEY MUSEUM



Trip Reports

Maybe next time

Future Trips

IN THIS ISSUE

- Trip Reports 1.
- Future Trips 1.
- Minutes 3.
- E-Mail List 5.
- Trip Schedule 5.
- Where Am I? 6.
- Subscription Apps. 6.
- Fine Print 7.
- DE Hams 8.
- Next Meeting 8.
- Leader List 9.

All trips require a four wheel drive vehicle and a working CB unless otherwise specified by the trip leader. Non-complying vehicles will not be allowed on trips. Leaders may authorize a variance at their discretion.

Fenner Valley Piute Mtns.

November 6 - 7
Leader: Roode/de Kehoe
CB: 13

Limited to 10 cars total (including mine because of limited parking/turn around area at some stops) so please e-mail malroode@gmail.com to reserve or verify your attendance. Please include your name, preferred e-mail address and cell phone number in your e-mail to me. A 4 x 4 vehicle is highly recommended because of the necessity of driving in several sandy washes, and a high clearance vehicle is essential. Except for the drive to the starting point at Old Danby, all of the trip is off road.

Preliminary Plan - subject to revision in the coming weeks: Meet at Roy's Cafe in Amboy at 8:00 a.m. and leave there at 8:30 sharp. For those of you arriving from the east, via Essex, you can wait for the group at Danby - our first stop after leaving Amboy. From Danby (on National Trails Highway) we will take Danby Road south to Old Danby, and take time to air down for those who wish to do so (me for instance). In addition to the driving there will be a couple of short hikes on Saturday (optional: +/- 2 miles max round trip on relatively flat sandy terrain), a visit to a stone cabin, visit some semi-historic sites in the area near Weaver's Well, and drive to Sunflower Springs where we will make camp amidst the boulders Saturday night. On Sunday backtrace a bit to the east and drive through the Piute Mtns and arrive back on pavement at National Trails Highway a few miles east of Essex about 12:00 or 1:00 p.m.

Saturday night is a dry camp - bring everything - food, water, etc.

malroode@gmail.com
 (909) 864-3525 (Waiting list)

Burro Creek

(M.O.E.)

11/12/10 - 11/15/10
Leaders: Messersmith/Taylor

This will be another trip that will accommodate any type of RV or tent camp at the BLM's Burro Creek Campground. This little campground along beautiful Burro Creek is close to numerous back roads. We will do day trips on both Saturday the 13th and Sunday the 14th. We will gather



Issue Number 176

near the restrooms at the campground for a 9:00 a.m. departure on the 13th and 14th. If you wish to come earlier for some coffee and fellowship prior to the departure time, please do so as we'll keep the coffee pot hot for you.

If you would like to go on this trip, please RSVP via email to Dan dmess@ctaz.com or Dick dickandmouse@aol.com Please let us know if you are camping or just doing one or both of the day trips.

Desert Day Trip

Saturday, November 13th
Leader: Bob Dodds

Meet at the Mojave River Valley Museum at 8:00 a.m. We'll be leaving at 8:30 a.m. sharp.

We will travel south on Hwy 247 toward Lucerne Valley.

We will take the dirt road toward Fier rock, Ery Mine, Grandview Mine and Jelly Roll Rocks. We will fit in as much as we can time permitting. Bring the usual stuff. Dogs welcome. Children must be on leash.

Let Bob know via e-mail if you plan to join him. forthebirds_99@yahoo.com or phone 760-253-7506

Panamint Valley/Death Valley

December 10, 11, 12
Leader: Bill Gossett
CB: Channel 2

HIGH CLEARANCE 4X4
MANDATORY

This trip is limited to 10 vehicles max. As some of the places we will be going will have very limited parking. We will be exploring some interesting sites which will include old mines and Indian sites. This will be a three day trip with base camp in Panamint Valley. The trip will be a combination of four-wheeling and hiking so bring your hiking boots.

One hike will take us to the remains of a unique mill on a steep mountain side and is approx. 5 mile each way. Please be advised that this is a strenuous hike. We also plan to visit Roods Rock in Death Valley which will entail hiking about 1.25 miles each way along an old Indian trail. W. B. Roods is the only known 49'er to have left his full name (rather than just initials) along the trail in Death Valley. Other sites of interest will be visited.

The trip will leave from the parking lot of the Trails Drive-In in Trona on Thursday evening at 7:00 p.m. and proceed to camp. Call or email Bill if you plan to go bandbgossett@verizon.net or 760-375-6169.

Quartzsite Calling

(M.O.E./DE)

1/21/11 - 1/28/11

Leaders: Messersmith/Taylor

This annual excursion never seems to get old. Too much to do and see. shopping, camping, RV'ing, sight-seeing, 4x4ing, dining out, cocktails and campfires all with good friends - it just doesn't get any better than that.

MOE will most likely set up on the East side of AZ 95 as we did last year with Jim and Jeannie Jacobs getting our site for us a little earlier than the published dates. (That OK with you Jim?) Hopefully our DE friends will be in the area during the same time and we can hook up for some shared campfires and trips. Directions to the campsite will be provided to those who let us know they are coming. By the way, you can come for whole week or just

some of it, whatever fits your travel needs.

RSVP via email to Dan dmess@ctaz.com or Dick dickandmouse@aol.com

Note: The DE will combine this outing with MOE this year. RSVP!

Southeastern Nevada

Day Trip

(M.O.E.)

2/12/11

Leaders: Messersmith/Taylor

It has been a while since we did a day trip in that area. We will plan on meeting everyone at the Riverside Park located just north of the Riverside Casino in Laughlin, NV by 8:30 a.m. The park has a nice restroom facility for your comfort prior to our departure and grass to walk your K-9 friends. We will depart no later than 8:45 a.m. We'll loop up through Christmas Tree Pass and do some back road loops north of there coming out at Searchlight by the end of the trip. Bring lots to drink, and pack a lunch this trip, Please RSVP via email to Dan dmess@ctaz.com or Dick dickandmouse@aol.com

An Old Fashioned 4th of July

Parade in Torrey, UT

(M.O.E.)

6/28/11 - 7/3/11

Leaders: Messersmith/Taylor

This would be our second excursion to Torrey for their 4th of July celebration. Their 4th of July Parade (always held on the Saturday closest to the 4th) is worth the trip all by itself, but the backroads around this part of Utah's "Greatest Earth on Show" is a great reason to go. Our plan at this early date is to

travel up on June 28th and camp in our RV's somewhere outside of town that evening. On Wednesday, we would check into an RV park in town for our base-camp. On Wednesday, Thursday and Friday we would do day trip excursions in the backcountry around Torrey. On Saturday the 2nd, we will take in the full day of events including the town parade. That evening, if we have the energy, we might take in the town dance. Our return trip home would be on Sunday, July 3th. This is designed to be an RV trip, but those who wish to tent camp or motel camp could do that and join us.

If you would like to go on this trip, please RSVP via email to Dan dmess@ctaz.com or Dick dickandmouse@aol.com

Minutes

**Allan & Ding Wicker's House
September 18, 2010
By Jean Hansen**

PRESENT:

Sunny & Jean Hansen, Neal & Marian Johns, Nan Savage, Bob Jacoby, Emmett & Ruth Harder, Allan & Ding Wicker, Mal & Jean Roode, Jay Lawrence, Bob Dodds, Vicki Hill, Dave McFarland, and Anne Stoll.

CALL TO ORDER:

The meeting was called to order at 11:50 a.m. by Vicki Hill and Marian Johns.

REGRETS:

Gary (Cranky) Thomas, Betty Wallin, Dave Given, Bill & Barbara Gossett, Marilyn Martin, Debbie Miller.

ADDITIONS/CORRECTIONS TO THE MINUTES:

There were no corrections to the previous minutes. Emmett Harder motioned to accept the minutes as written; Jean Roode seconded that motion – motion approved.

NEW BUSINESS:

Marian read aloud e-mail communications under discussion regarding Joe de Kehoe's trip into Fenner Valley and the Piute Mountains. Discussion ensued regarding trips which are full before subscribers receive newsletters. Neal Johns motioned to select trip members by means of a lottery; Bob Jacoby seconded that motion – motion unanimously denied. There will be no lottery involved in trip participant selection.

REPORTS:

Membership:

We currently have 105 members, 92 current and 13 past due.

Newsletter:

Neal reported that the newsletter is coming along nicely – he will go on Monday to work with Marilyn to get out the next newsletter.

Treasurer:

Bob Jacoby reported that we currently have \$3,511.19 in the treasury and passed around his Treasurer's report. We received \$100 in membership revenue in August and paid out a total of \$166.36 in mailing expenses. We also sent Ken Sears, our former treasurer a \$50.00 payment as thanks for his many years of dedicated service.

Website:

The website is up and running – no problems to report. Allan Wicker reported that Dan Messersmith communicated to Debbie Miller-Marschke that the NPS in St. George Utah monitors any mention of trips into the Arizona Strip, using Google, so that park rangers can monitor these trips. Because of this, Dan has asked us not to post MOE trips to the website. He has no problem with trip listings being in the D.E. newsletter.

Museum:

1) Bob Dodds said that the Museum will host a mini-barbecue/potluck on September 29 at 6:00.

2) Friends of the Mojave Road will host a campout/potluck at Goffs on October 1, 2 and 3.

3) The Museum has two troughs in front, full of dirt. One of these troughs

had a minute amount of gold in it (this dirt was donated) and a man asked if he could take a little dirt. He ended up taking it all and now the Museum wants to be reimbursed monetarily.

4) The Museum building fund is still active.

5) The Museum received a large grant of approximately \$29,000.00 from a deceased member and is therefore ok financially right now.

6) Bob reported that the Museum wishes to purchase the vacant lot adjacent to the Museum, in order to expand.

Trips and other events:

1) October 16-17, San Andreas Fault-Part I-Leaders Bob Jacoby/Nan Savage

2) October 22-25, M.O.E. Return to Temple Bar (or Willow Beach) Leader Dan Messersmith

3) October 23, Idyllwild, Rock Art of Riverside County, Whitewater – Leader – Vicki Hill

4) November 6-7, Fenner Valley, Piute Mountains – Leaders Mal Roode / Joe de Kehoe

5) November 12-15, M.O.E. Burro Creek Excursion – Leader Dan Messersmith

6) November 13, Fry & Grandview Mines/Jelly Roll Rocks – Leader Bob Dodds

7) December 4, D.E. Christmas party – at Allan & Ding Wicker's house

8) December 10, 11, 12, Panamint/Death Valleys-Leaders Bill & Barbara Gossett

9) January 21-28, Quartzsite, AZ – Combo trip D.E. & M.O.E

10) February 12 – M.O.E. Southeastern NV day trip – Leader – Dan Messersmith

11) March 18-10 – Annual Rendezvous – location TBD

12) May 14-15 – Mountain Meadows Massacre site – Leader Emmett Harder

13) June 28-July 3 – M.O.E. Old Fashioned 4th of July in Torrey, UT – Leader Dan Messersmith

Tentatively Planned Trips:

1) June, M.O.E., Perhaps a Return to Alpine, AZ

2) August, M.O.E., Perhaps a Return to the Kaibab Plateau High-Country




Photo by Allan Wicker

Vicki Presents Dodds' Certificate

Rendezvous:

Possible locations for next year's Rendezvous were discussed. One location was Pioneertown, near Yucca Valley. Emmett Harder motioned that we check out Pioneertown and Marian Johns seconded that motion; motion approved. We will make the decision on Rendezvous location at the next meeting and at that time, will appoint a committee to oversee the Rendezvous, including the Saturday evening "entertainment."

Other Business:

1) The subject of a donation to a worthy organization was brought up. Our own Mojave River Valley Museum was discussed as a possible recipient, but Bob Dodds reminded us that currently the Museum is doing well financially. We did not donate to the Amargosa Hotel and Opera House because they told us they were a non-profit organization. Bob Jacoby reminded us that our financial balance will steadily decrease until next year's Rendezvous. In the end, it was decided to table the subject of a donation



Photo by Allan Wicker

Mal Roode

until the next meeting.

2) Jay Lawrence created and brought 2 beautiful certificates for presentation to our members Bob & Nancy Dodds, to thank them for all their tireless work on behalf of the Desert Explores and the Mojave River Valley Museum. Bob & Nancy will soon be moving to Missouri. On behalf of the Desert Explorers, Vicki presented these

certificates to Bob and Nancy and further, will send Bob & Nancy a subscription of the D.E. Newsletter. At this point, Allan Wicker called attention to the absolutely beautiful desert painting hanging on the wall, which Nancy Dodds painted.

3) Allan Wicker motioned that any communication to be considered for discussion, from any person, must be signed – no anonymous communications will be considered. Emmett Harder seconded that motion. Motion approved.

4) Neal invited any/all present to participate in the Oregon California Trail Association (OCTA) trail mapping beginning on October 8, for 1 week. This time they will be mapping the Emigrant Trail south of Tucson, AZ.

5) Marian passed around the D.E.'s copy of the Friends of the Mojave Road newsletter for all present to read. Since Neal & Marian already subscribe to this newsletter, Vicki will request that the D.E. copy be sent to her.

Next Meeting:

The next meeting will be held Saturday, December 4, from 12:00 p.m. to 4:00 p.m. at the home of Allan & Ding Wicker. This will be a combination D.E. meeting and annual Christmas Party. There will be a gift exchange – presents can be for male, female or non-gender and the limit is \$15.00 per gift.

Adjournment:

The meeting was adjourned at 1:36 p.m.



Trivia

Railroad Tracks

The US standard railroad gauge (distance between the rails) is 4 feet, 8.5 inches. That's an exceedingly odd number

Why was that gauge used? Because that's the way they built them in England, and English expatriates designed the US railroads.

Why did the English build them like that? Because the first rail lines were built by the same people who built the pre-railroad tramways, and that's the gauge they used.

Why did 'they' use that gauge then? Because the people who built the tramways used the same jigs and tools that they had used for building wagons, which used that wheel spacing.

Why did the wagons have that particular odd wheel spacing? Well, if they tried to use any other spacing, the wagon wheels would break on some of the old, long distance roads in England, because that's the spacing of the wheel ruts

So who built those old rutted roads? Imperial Rome built the first long distance roads in Europe (including England) for their legions. Those roads have been used ever since. And the ruts in the roads? Roman war chariots formed the initial ruts, which everyone else had to match for fear of destroying their wagon wheels. Since the chariots were made for Imperial Rome, they were all alike in the matter of wheel spacing.

Therefore, the United States standard railroad gauge of 4 feet, 8.5 inches is derived from the original specifications for an Imperial Roman war chariot. In other words, bureaucracies live forever. So the next time you are handed a specification/procedure/process, and wonder, 'What horse's behind came up with this?' you may be exactly right. Imperial Roman army chariots were made just

CURRENT DESERT EXPLORERS WITH E-MAIL

Reda Anderson	redaflygal@aol.com	Charles Hughes	mhach@juno.com	Wm. A. Ramsden	alquoc@aol.com
Craig Baker	seahawk190@mail.com	Robert J. Jacoby	jacoby.r@att.net	Bob Rodemeyer	chiefrodey@ca.rr.com
Bruce Barnett	bns.barnett@sbcglobal.net	Bob Jaussaud	joeso@lonepinetv.com	Ana Romero	aromero0418@sbcglobal.net
H. S. Barsam	barsam67@earthlink.net	Neal Johns	aridneal@gmail.com	Malcolm Roode	malroode@gmail.com
Larry Boerio	larrybemail@yahoo.com	George Johnston	johnst24@cebridge.com	Ron Ross	rgrossjr@jpl.nasa.gov
Ted Berger	berger200@comcast.net	Willie Kalajian	williesoffroad@hughes.net	Daniel Sanchez	helvetica@earthlink.net
Robert Bolin	robertnshirl@earthlink.net	Ted Kalil	tskalil@msn.com	Dario Sanchez	dsanmtnrat@aol.com
June Box	foxieboxie@msn.com	Jim Kay	jkay13@ca.rr.com	Cyrus Sarange	csarange@semprautilities.com
David Bullock	eeue@eeue.com	Richard Kenney	kenneyrc@sbcglobal.net	Nan Savage	nansavage@sbcglobal.net
Steve Burks	soburks@pacbell.net	Jerry Koplowitz	jkopnv@aol.com	Sherry Schmidt	sierranv21@aol.com
Jim Byrne	jim_byrne@sbcglobal.net	John Kuzma	jk4wlow@pacbell.net	Allan Schoenherr	aschoenherr@fullcoll.edu
Herb Clark	herbclark@cox.net	Chuck Lahmeyer	clahmeyer@earthlink.net	Richard Shapel	lshapel@yahoo.com
Bill Cook	oldyloco@aol.com	Jay Lawrence	solariscomm@earthlink.net	Glen Shaw	desert.wanderer@hotmail.com
Graham Cooper	coop@coopcoyote.com	Ron Lewis	lrgmgaz@yahoo.com	Stan Sholik	ssholik@pacbell.net
Rick Cords	rcords@roadrunner.com	Ron Lipari	rlipari@conejo.k12.ca.us	Julian Singer	singer@ucla.edu
Bruce Dart	brucedart@yahoo.com	Steve Marschke	stevemarschke@gmail.com	Mignon Slentz	mignonslentz@gmail.com
Robert J. Day	kd22@cox.net	Marilyn Martin	mjmartin@dslextrime.com	Ed Steiner	joansteiner@cox.net
Herb Deeks	h.deeks@sbcglobal.net	Dave McFarland	jd_mcfarland@att.net	Anne Stoll	annestoll@verizon.net
Marten DeGroot	martendegroot@yahoo.com	Joan McGovern-White	jmcgw@verizon.net	George Stoll	agstoll@csupomona.edu
Joe de Kehoe	dekehoej@hotmail.com	Homer MEEK	hmeek@socal.rr.com	Gene Stoops	genebevs@msn.com
Robert DeWolf	bobs5@lafn.org	Dan Messersmith	dmess@ctaz.com	Donald Sweinhart	ecv1069@earthlink.net
Robert Dodds	forthebirds_99@yahoo.com	Ronald Midlikoski	midlikoski@verizon.net	Richard Taylor	dickandmouse@aol.com
Bill Dunlap	wdunlap@lausd.k12.ca.us	Debbie Miller	dmiller@guideone.com	Bob Thille	grthille@yahoo.com
Bert Eddins	aseddins@msn.com	Nelson Miller	nmiller@hogleireland.com	Gary Thomas	g.cranky@verizon.net
Paul Ferry	pbferry@hotmail.com	Chuck Mitchell	cmitchellmbc@att.net	Tom Thompson	tom@ttins.com
Valerie Finstad	mojaveval@yahoo.com	Robert M. Monsen	monsensgu@infowest.com	Sue Trubovitz	catcher4x4@yahoo.com
Leonard Friedman	l.friedman@att.net	David Mott	compass dave@webtv.net	Loren Upton	patricia@outbackofbeyond.com
Ann Fulton	jfult@aol.com	Emily Murphy	patandem@everizon.net	Michael Volberg	mdcccmike@gmail.com
George Gilster	carol10040@msn.com	Jeanne Murrin	duncowgirdledup@yahoo.com	Don Vollmert	mvollmert@roadrunner.com
David P. Given	daveg1_2000@yahoo.com	Robert M. Myers	bobjeeper@yahoo.com	Cliff Walker	cjwalker@mindspring.com
Pauline A. Goss	pgss@qnet.com	Deborah Nakamoto	sky-horse@att.net	Betty Wallin	wingit@ix.netcom.com
Nancy Gorham	ngcarraway@yahoo.com	Bill Neill	bgneill@earthlink.net	James Watson	jwatson444@yahoo.com
Bill Gossett	bandbgossett@verizon.net	Stuart Nicol	st.nicol@att.net	Matt Westlake	ifollowtheson@hotmail.com
Scott Hanenkrat	kratcrew@sbcglobal.net	Carl Noah	ncnoah2@yahoo.com	Allan Wicker	allan.wicker@verizon.net
Sunny Hansen	sjhsn@verizon.net	Doug Nunn	rdn@gotsky.com	Bob Wieting	b.wieting@mac.com
Jerry Harada	jkh357.sbcglobal.net	Terry Ogden	togden@cox.net	Gordon Wilcher	flashg@iwisp.com
Emmett Harder	echco@verizon.net	Bob Oliver	mexntex2@yahoo.com	Willie Young	byoung39@verizon.com
Terry Hardwicke	thardwicke@charter.net	John Page	jppage@roadrunner.com	Bob Younger	bobyounger@verizon.net
Robbie Hefner	rob_hefner@hotmail.com	Mel Patterson	patternr@cox.net		
Axel Heller	axel43@earthlink.net	Robert Peltzman	bopeltzman@aol.com		
Brett Henrich	bhenrich@gmail.com	John Perko	jperko003@earthlink.net		
Vicki Hill	vlanehill@verizon.net	Jim Proffitt	jproffitt@sbcglobal.net		
Dean W. Hilleman	deanh707@msn.com	Don Putnam	wegotoo@yahoo.com		
John Hoopes	jhoopes@sbcglobal.net	Fred Raab	fjr@fredraab.com		

wide enough to accommodate the rear ends of two war horses. (Two horses' asses.)

Now, the twist to the story: When you see a Space Shuttle sitting on its launch pad, you will notice that there are two big booster rockets attached to the sides of the main fuel tank. These are solid rocket boosters, or SRBs. The SRBs are made by Thiokol at their factory in Utah.

The engineers who designed the SRBs would have preferred to make them a bit larger, but the SRBs had to be shipped by train from the factory to the launch site. The railroad line from the factory happens to run through a tunnel in the mountains, and the SRBs had to fit through that tunnel. The tunnel is slightly wider than the railroad track, and the

railroad track, as you now know, is about as wide as two horses' behinds.

So, a major Space Shuttle design feature of what is arguably the world's most advanced transportation system was determined over two thousand years ago by the width of a horse's behind.

M.O.E. Trip Schedule

Nov. 12 15 Burro Creek Messersmith/Taylor
 Jan. 21-28 Quartzsite Messersmith/Taylor
 Feb., 12 Nev. Day Trip Messersmith/Taylor
 Jun. 6 - 7 Torrey Ut. Messersmith/Taylor

Desert Explorers Trip Schedule

Nov. 6 - 7	Fenner	Roode/de Kehoe
Nov 13	Lucerne Valley	Dodds
Dec. 4	Xmas Party	DE
Dec. 10-12	Panamints	Gossett
Jan. 21-28	Quartzsite	MOE/DE
May 14	Museum BBQ	MRVM
Spring 2011 TBD	Utah	Harder

Museum Membership Application - *Send a separate envelope to and a check made out to:*

Mojave River Valley Museum Association, Inc.
270 E. Virginia, Barstow, CA 92311 • Phone: (760) 256-5452

Family - Annual -----\$25.00
Entitles family to all privileges of membership (One vote per Annual Membership) including Museum Newsletter, ten per cent discount on publications sold by the Museum, participation in Association activities.

Individual - Annual -----\$20.00

Name _____ Spouse _____ Children _____

Address _____ State _____ City _____ Zip _____

Phone (____) _____ E-Mail _____

DESERT EXPLORERS NEWSLETTER SUBSCRIPTION FORM

To subscribe for one year to the monthly newsletter of the Desert Explorers of the Mojave River Valley Museum send a check for **\$20.00 made out to: Mojave River Valley Museum** to Marilyn Martin, PO Box 291759, Phelan, CA 92329

Name _____ Spouse _____

Address _____ Children _____

City _____ State _____ Zip _____

Home Phone (____) _____ E-Mail _____

Cell Phone (____) _____ Ham Call Sign _____

Where am I?

Here are the location and winners for Oct: Just east of Cajon Pass, Mal Roode, James Proffitt, Leonard Friedman, Allan Schoenherr and Beverly and Gene Stoops.

Bob Peltzman is lost again. "Where am I? Bob went right, when everyone else went left, and is completely lost. Send your guess as to where he is to Bob at bopeltzman@aol.com (with the word lost in the subject), and he will send me the names of people who correctly guess the location along with a different lost map to publish in another newsletter. Your answer to Bob should let him know what area he is in such as "The southern part of Death Valley near the Devil's Golf Course".

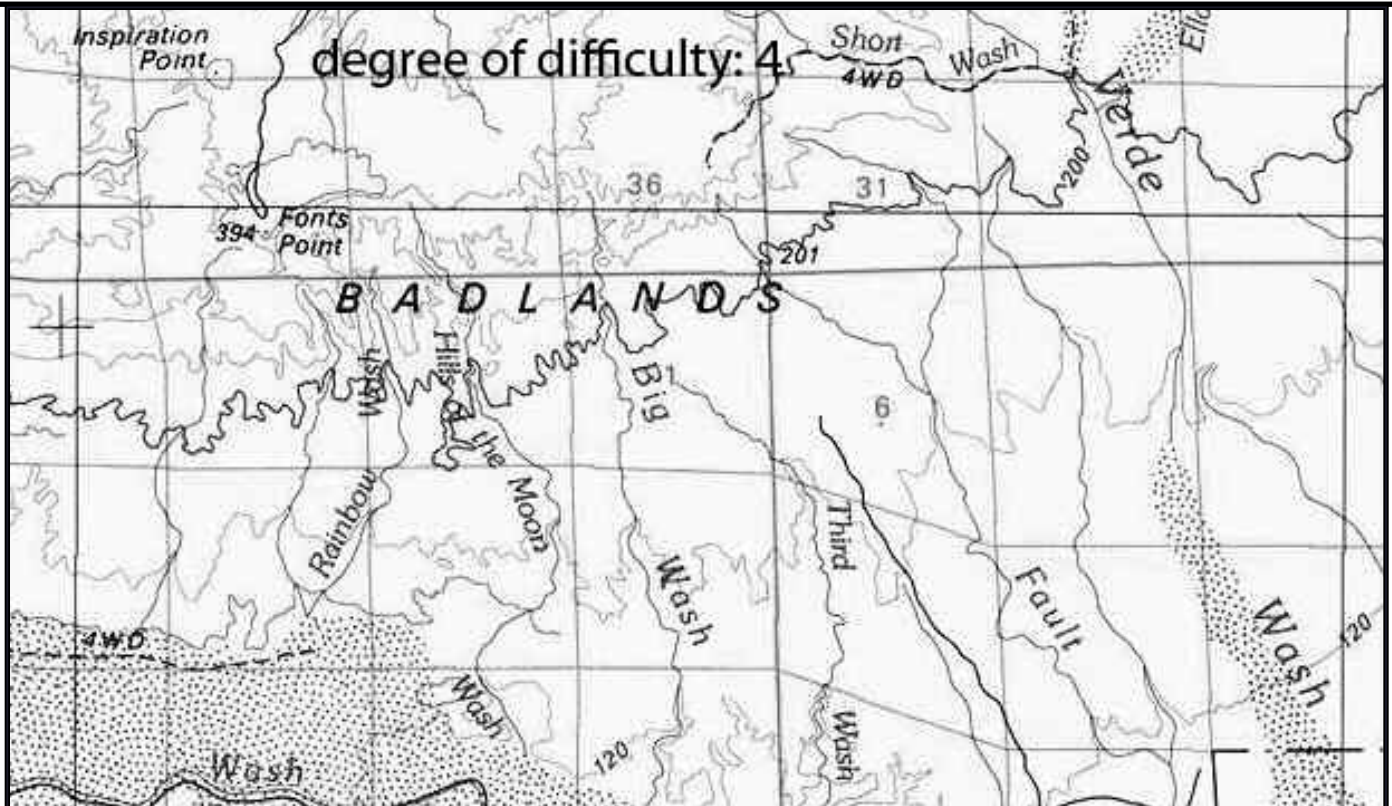




Photo by Allan Wicker

Neal Johns and Anne Stoll



Photo by Allan Wicker

Meeting in Progress

Organizational Fine Print and Choice Pieces of Potentially Useful Info

General Trip Information

- The Mojave River Valley Museum has two sections (groups) that explore the desert environment (Museum membership required):
 - The Desert Explorers, who use 4WD vehicles and cover the Southwestern states and Mexico/Baja, camping out wherever nightfall catches them. The trips are led by numerous experienced Desert Explorers subscribers. The Desert Explorers newsletter is available for \$20 a year.
 - The Mojave River Explorers, who establish a base camp in the Mojave desert, usually with motorhomes and trailers, and make daily 4WD/2WD sorties, attempting to find seats for those without 4WD vehicles, returning to camp each night. The trips are led by experienced Museum members who, collectively, have spent decades learning the hidden wonders of the Mojave. Their newsletter is available for \$7/year from editor and Field Trip Leaders Richard and Lori Shapel 760-254-3897.
- You **MUST** be a member of the Mojave River Valley Museum to attend a trip. Membership applications are included in every newsletter.
- When you join a trip, you agree to abide by the decisions and directives of the leader throughout the trip or until such time as you inform the leader that you are leaving the group to proceed on your own. The leader may, if his decisions or directives are not followed, inform a participant that his participation in the trip is terminated.
- The Desert Explorers is a family oriented 4WD organization. Spouses and kids are welcome. Friendly dogs are OK as specified below. Trips will meet and depart from somewhere near the trip route, usually not from the Museum.
- To receive the Desert Explorers' Newsletter, send \$20 for a subscription to Marilyn Martin, PO Box 291759, Phelan, CA 92329-1759. Make the check out to Mojave River Valley Museum (MRVM).

Communications: CB is required and is the normal mode of communications between vehicles on a trip. Channel 13 is the Desert Explorers' channel. Its a good idea to monitor it whenever you are driving so that other members can contact you should they spot your vehicle on the road.

Weekend Trips: There is normally one major trip each month. This will be the trip on which you can look around and find old friends, new friends, collect debts, flirt with other wives/husbands and lie about other trips. There may be another trip during the month for people who have time for it or can't make the main trip. The purpose of all this is to generate more coherence as a group and get everybody to know everybody. We stole this idea from the Mojave River Explorers. Don't forget their fixed-camp trips on the first weekend of the month.

Trip Coordinator: Malcolm Roode. Send your trip proposals to Mal. Mal will resolve any time conflicts and maybe bug you if you are late with a promised trip write-up. He will also coordinate private trips for subscribers upon request (see below).

Non Museum sponsored trip Point of Contact: We publish reports of subscribers' non

museum sponsored trips in order to fill the pages, encourage you to get out into The Great American Desert, and to amuse and entertain you. Some trips, because of time or limited number of people, are not suitable for official museum trip status. Our Trip Coordinator is the point of contact for Subscribers having or wanting to go on a non museum sponsored trip.

Potluck: There will be a Potluck on Saturday night of our weekend trips unless otherwise noted by the Leader.

Trip Details: Participants may be required to send a SASE to the trip leader to receive information on trip meeting place and other details. A SASE is a self addressed stamped envelope.

Finances: The cost of preparing and mailing the Desert Explorers newsletter is covered by the annual subscription fee as are extraordinary out-of-pocket expenses by Trip Leaders or members, which are incurred as a result of Desert Explorers activities. These expenses include costs of telephone calls, office supplies and postage but do not include any travel expenses, vehicle damage or personal injuries. Other extraordinary expenses must be authorized by the Executive Committee.

Hot Tips for Leaders:

- The leader is responsible for sending the trip announcement and trip report to the newsletter editor. The write-ups should be detailed enough so the participants will know what to expect and, if possible, have enough information in it so that a SASE is not necessary. (See the ones in this issue for examples.)
- Try not to schedule trips on the first weekend of the month. This weekend is used regularly by the Mojave River Explorers for their outings.
- Try not to use a reservation system or vehicle limits unless absolutely necessary. This will save paperwork for everyone. Request a SASE if necessary for sending out further trip details, meeting place, time, etc.
- Support your other leaders' trips (by attending) or the Trail Gods will get you.
- Maximum loss (vehicles or people) is 10% per trip.
- Leaders, please put your CB channel 13 (or other channel if circumstances prevent using Desert Explorers' channel 13) in your trip write-up.

Dog Policy:

Dogs can become a problem in camp mainly because of the large number of them and the sometimes blind eye of their humans. Therefore, and forevermore we will have a Dog Policy so that shy leaders will not have to make ad hoc policy.

- Bringing a dog on a trip requires the **ADVANCE PERMISSION** of the Leader!
- Dogs will be leashed/confined during happy hour & mealtimes.
- People with dogs will be expected to clean up any poop in the campsite.
- Dogs that fight, harass wildlife, eat small children etc., will be confined and banned from future trips.

Newsflash

By Anne Stoll

The town of Shoshone is having their annual Old West Days November 5, 6 and 7 this year. They have quite a program scheduled with live music, deep pit mesquite-smoked BBQ, history talks, crafts, and dancing. On Saturday the 6th, the Silver Tappers, Sun Country Cloggers and Country Line Dancers will perform. Our own EMMETT HARDER will be giving a talk on the Lost Mormon Mine of Striped Butte Valley. There will also be bird walks, book signings and a walking tour of Shoshone - even a falconry show. Having just been out there, I can attest that Tecopa and Shoshone are both looking good these days with many upgrades and good changes. November will be the perfect time to be there. Don't miss it!

Eventually you will reach a point when you stop lying about your age, and start bragging about it.

Xmas Party

December 4

The annual DE potluck Christmas party will be held December 4, at the Wickers' at 12 Noon - a little earlier than in former years, so mark your calendars.

There will be a "thieving" gift exchange (\$15 limit). Label your gift for ladies, men or unisex.

Festivities will follow a short meeting. Come join us for some delicious food and hilarious fun.

Directions to Wickers

In Claremont go north on Indian Hill Blvd. past Foothill Blvd. At the third break in the median (counting from Foothill) turn left into the entrance to Griswold's townhomes. You will see a set of three gates connected to an ivy-covered wall and tile-roofed townhomes.

From the I-210 eastbound the closest exit is Towne Ave. Then south (right) on Towne to Foothill, (left) on Foothill to Indian Hill.

From the I-210 westbound get off at Baseline and go west on Baseline to Indian Hill Blvd. Turn left (south), approach the northern-most gate at the entrance. Stop there, and at the key-board punch 037. (There is a directory) That will ring Allan's phone, and he will answer and open the gate from his phone.

Once the gate opens, pass through it turning right immediately. Then follow the street until the first left opportunity. Turn left and again left at the next opportunity. Park in any available parking area - not along the curb. The 1430 on the side of the house should be visible from the street.

Walk up the driveway, and follow the sidewalk to the house entrance. Desperation calls for assistance (909) 445-0082.

Visit Desert Explorers on the Web

See more pictures and in color!
<http://desertexplorers.org>

DESERT EXPLORERS Newsletter

Editor: Marilyn Martin
Asst. Editors: Marian & Neal Johns

Next Meeting

Dec. 4

Potluck & Xmas Party

at

The Wickers'

12:00 Noon

Desert Explorer Ham List

Janet Austin - - - - -Diamond Bar - KF6FZE
Pete Austin - - - - -Diamond Bar - KF6FZD
Bill Baird - - - - - Yucaipa - KF7VE
Trudy Baird - - - - - Yucaipa - KD6NVY
Craig Baker - - - - - Sylmar - KC6KKR
Bruce Barnett - - - - - Brea - KD6BOY
David Bullock - - - - - Los Angeles - N3CUE
Jim Byrne - - - - - Kingman - KE6RFR
Herb Clark - - - - - Mission Viejo - KF6EAU
Joseph A. Daly - - - - - Saugus - KG6GCW
Joe de Kehoe - - - - - Bakersfield - KJ6HKZ
Barbara Gossett - - - - - Ridgecrest - I6YLR
Bill Gossett - - - - - Ridgcrest - KI6YLQ
Axel Heller - - - - - Huntington Beach - KG6DII
Ted Kalil - - - - - Apple Valley - KG6AIT
Chuch Lahmeyer - - - - - Calif. City - AF6GT
Jay Lawrence - - - - - Long Beach - I6KAV.
Homer Meek - - - - - Torrance - K6HKT
Carl Noah - - - - - Lake Forest - AB7KD
Nancy Noah - - - - - Lake Forest - AE6XL
Jim Proffitt - - - - - Garden Grove - B6FXG
Don Putnam - - - - - Barstow - C6SMI
Malcolm Roode - - - - - Highland - F6GZH
Cyrus Sarange - - - - - Anaheim - F6SME
Ed Steiner - - - - - Irvine - AF6RE
Bob Thille - - - - - West Hills - F6OWH
Brad Thompson - - - - - Valencia - A6UED
Betty Wallin - - - - - Desert Hot Springs - KD6CY
Al Walter - - - - - San Diego - G6SGM
Bob Younger - - - - - Santa Barbara - N6VMN

Do you have a new phone No.? New cell phone No.?


Is your e-mail address correct?

Please let Marilyn know so she can keep the lists updated.

mjmartin@dslextreme.com

• OUR FEARFUL LEADERS •

NAME	KNOWN AS	ADDRESS	CITY	STATE	ZIP	HOME PHONE	CELL PHONE
Robb Anderson	Rawbananarob	1161 W. Duarte Rd. #4	Arcadia	California	91007	626-572-6015	avsouffly@aol.com
Robert & Shirley Bolin	Distributors Emeritus	1066 Corsica Pl.	Costa Mesa	California	92626	714-549-4361	robertshirl@earthlink.net
Joe de Kehoe	Easy Writer	8200 N. Laurelglen Blvd.	Bakersfield	California	93311	661-331-3377	jdekehoe@bak.rr.com
Robert & Nancy Dodds	Rock Bucket/No More Rocks	20035 Hodge Rd.	Barstow	California	92311	760-253-7506	forthebirds_99@yahoo.com
David Given	Tire-Some Fellow :-)	12871 Gifford Way	Victorville	California	92392	760-956-1776	daveg1_2000@yahoo.com
Bill Gossett	Wild Bill	433 Valley St.	Ridgecrest	California	93555	760-375-6169	bandbgossett@verizon.net
Jean Hansen	Sure Foot	P.O. Bx. 290729	Phelan	California	92329	760-868-5316	sjsn@verizon.net
Sunny Hansen	Glyphologist	P.O. Bx. 290729	Phelan	California	92329	760-868-5316	760-217-7555
Emmett Harder	Scotty	18201 Muriel Ave.	San Bernardino	California	92407	909-887-3436	909-260-7189
Vicki Hill	Glyphartist, Co-chairperson	26111 Parmelee Ct.	Hemet	California	92544	951-306-4464	951-927-6476
Charles & Mary Hughes	Chas	1675 Highway 95 A2	Bullhead City	Arizona	86441	927-763-3927	
Bob Jacoby	Treasurer	2245 Wellesley Ave.	Los Angeles	California	90064	310-490-6873	jacoby.r@att.net
Bob Jaussaud	Sue's Husband & Chairman Viejo	P. O. Box 789	Lone Pine	California	93545-0789	818-585-6468	joeso@lonepinetv.com
Sue Jaussaud	Chairchick Vieja	P. O. Box 789	Lone Pine	California	93545-0789	760-876-9227	joeso@lonepinetv.com
Marian Johns	Co-Chairperson & Neal Keeper	406 Lytle Creek Road	Lytle Creek	California	92358	909-887-1549	aridneal@gmail.com
Neal Johns	Chm. Emeritus, Aridologist, Asst. Ed.	406 Lytle Creek Road	Lytle Creek	California	92358	909-887-1549	aridneal@gmail.com
Jay Lawrence	Quicksand Guy, Editor Emeritus	530 Ohio Ave.	Long Beach	California	90814	562-439-5323	solariscomm@earthlink.net
Marilyn Martin	Subscriptions & Newsletter Editor	P.O. Box 291759	Phelan	California	92329-1759	760-868-6606	760-641-1483
Debbie Miller Marschke	Webchick/Roadrunner	4904 Reynolds Rd.	Torrance	California	90505	310-543-1862	dmiller@guideone.com
Steve Marschke	The Quiet Man	4904 Reynolds Rd.	Torrance	California	90505	310-543-1862	951-316-6545
Joan McGovern-White	Newsletter Distributor	33624A Winston Way	Temecula	California	92592	951-303-3021	jmcbgw@verizon.net
Dan Messersmith	M.O.E. Chief & Jeep Sleeper	2945 E, Leroy Avenue	Kingman	Arizona	86409	928-757-8953	928-715-0579
Bill Neill	Tamarisk Eradicator	6623 Craner Ave.	North Hollywood	California	91606-2022	818-769-0678	bgneill@earthlink.net
John Page	Trip Coordinator Emeritus, Aridologist	3675 Gingerwood Ct.	Thousand Oaks	California	91360	805-493-1128	805-660-1218
Bob Peltzman	Lost Again	32014 Grenville Ct.	Westlake Village	California	91361	818-865-8464	bobpeltzman@aol.com
Ana M. Romero	RawbananaAna	1161 W. Duarte Rd. #4	Arcadia	California	91007	626-821-0044	626-483-6540
Malcolm Roode	Trip Coordinator	7014 Mountain	Highland	California	92346	909-864-3525	malroode@gmail.com
Nan Savage	Xterra Terror & Sat Chick	12354 Sarah St.	Studio City	California	91604	818-766-0401	nansavage@sbcglobal.net
Allan Schoenherr	The Good Allan	414 Bluebird Canyon Dr.	Laguna Beach	California	92651	949-494-0675	aschoenherr@fullcoll.edu
Richard/Lori Shapel	Museum Trip Leaders	P. O. Box 412	Yermo	California	92398	760-254-3997	406-291-1448
Anne Stoll	Canologist	143 Monterrey Drive	Claremont	California	91711	909-621-7521	909-730-0137
George Stoll	Lens Cleaner	143 Monterrey Drive	Claremont	California	91711	909-621-7521	agstoll@csupomona.edu
Donald Sweinhart	Mr. Nice	P.O. Box 23061	Santa Ana	California	92711	3061	ecv1069@earthlink.net
Gary Thomas	Cranky	1039 W. Seventh	Upland	California	91786	909-981-5487	g.cranky@verizon.net
Betty Wallin	Blender Queen	P. O. Box 1214	Desert Hot Springs	California	92240	760-329-2403	wingit@ix.netcom.com
Allan Wicker	DE Chairperson Emeritus	1430 Sitka Ct.	Claremont	California	91711	909-445-0082	909-239-5786



EDITOR AT WORK

HAPPY THANKSGIVING



**DESERT EXPLORERS
OF THE MOJAVE RIVER VALLEY MUSEUM**

Marilyn Martin
P. O. Box 291759
Phelan • California • 92329-1759

Deadline for stuff for the Dec. Newsletter is Nov. 10th.
Please!!! Send something...
! FLASH!
**Check your subscription date to see if you need to
renew!!!**